

Mapathon – Missing Maps

Nät: Konferens & Loge

Lösenord: **SMGuld2012**

Alt. Skapa användare på SHL (funkar också)



www.missingmaps.org

Current Event

Missing Maps

CONTRIBUTE EVENTS ABOUT DISCOVER | en

Putting the World's Vulnerable People on the Map

Each year, disasters around the world kill nearly 100,000 and affect or displace 200 million people. Many of the places where these disasters occur are literally 'missing' from any map and first responders lack the information to make valuable decisions regarding relief efforts. Missing Maps is an open, collaborative project in which you can help to map areas where humanitarian organisations are trying to meet the needs of vulnerable people.

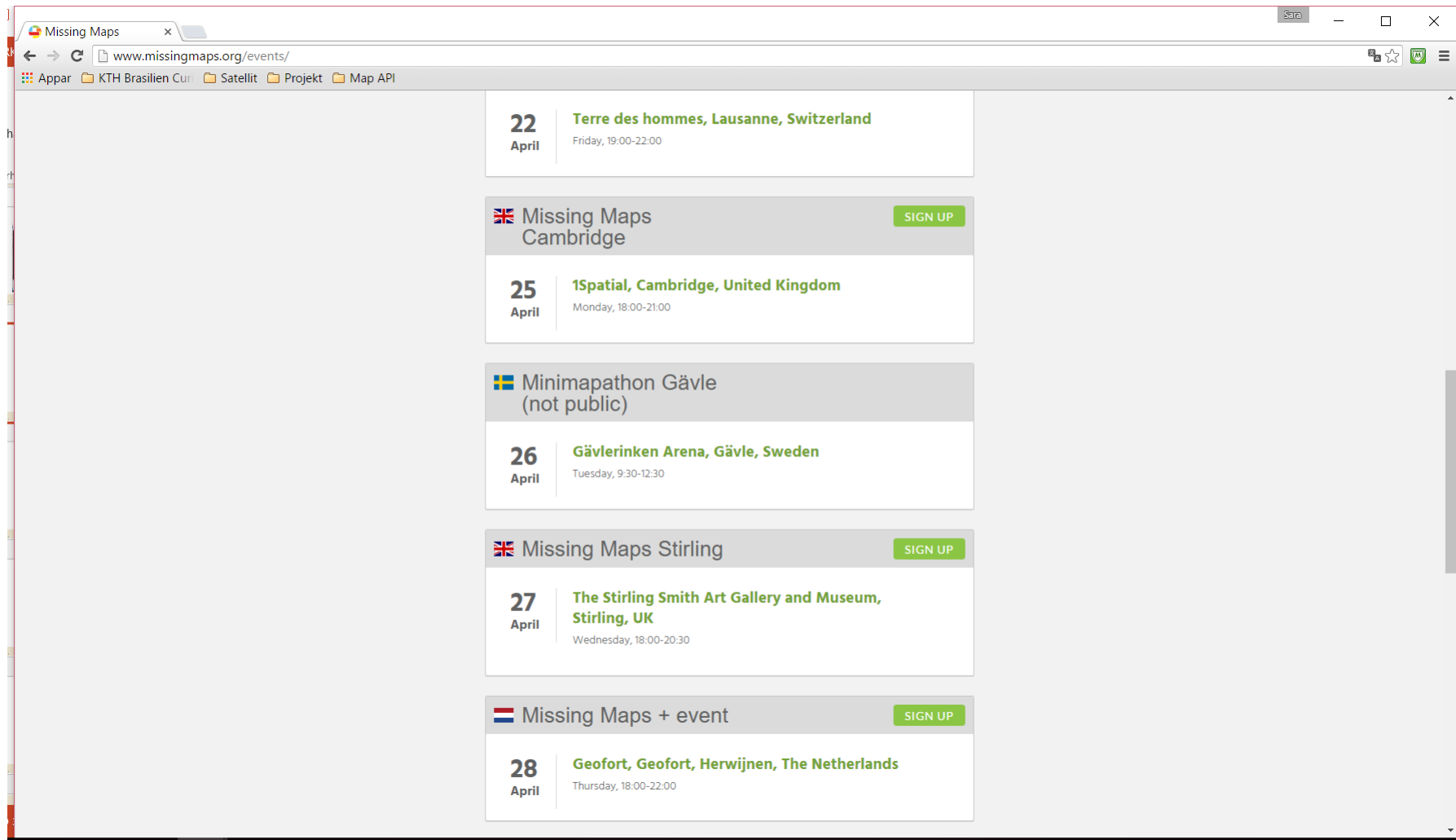
[GET INVOLVED](#)

How we work

Step 2.
Community volunteers add local

Step 3.

http://www.missingmaps.org/events/



The screenshot shows a web browser window with the URL www.missingmaps.org/events/. The page displays a list of events for April, each with a date, location, and a 'SIGN UP' button. The events are:

- 22 April**: Terre des hommes, Lausanne, Switzerland (Friday, 19:00-22:00)
- 25 April**: 1Spatial, Cambridge, United Kingdom (Monday, 18:00-21:00)
- 26 April**: Gävlerinken Arena, Gävle, Sweden (Tuesday, 9:30-12:30)
- 27 April**: The Stirling Smith Art Gallery and Museum, Stirling, UK (Wednesday, 18:00-20:30)
- 28 April**: Geofort, Geofort, Herwijnen, The Netherlands (Thursday, 18:00-22:00)

There are also two events listed as 'not public':

- Missing Maps Cambridge** (UK flag)
- Minimapathon Gävle (not public)** (Sweden flag)

<http://www.openstreetmap.org/node/1446170107>

Skapa konto

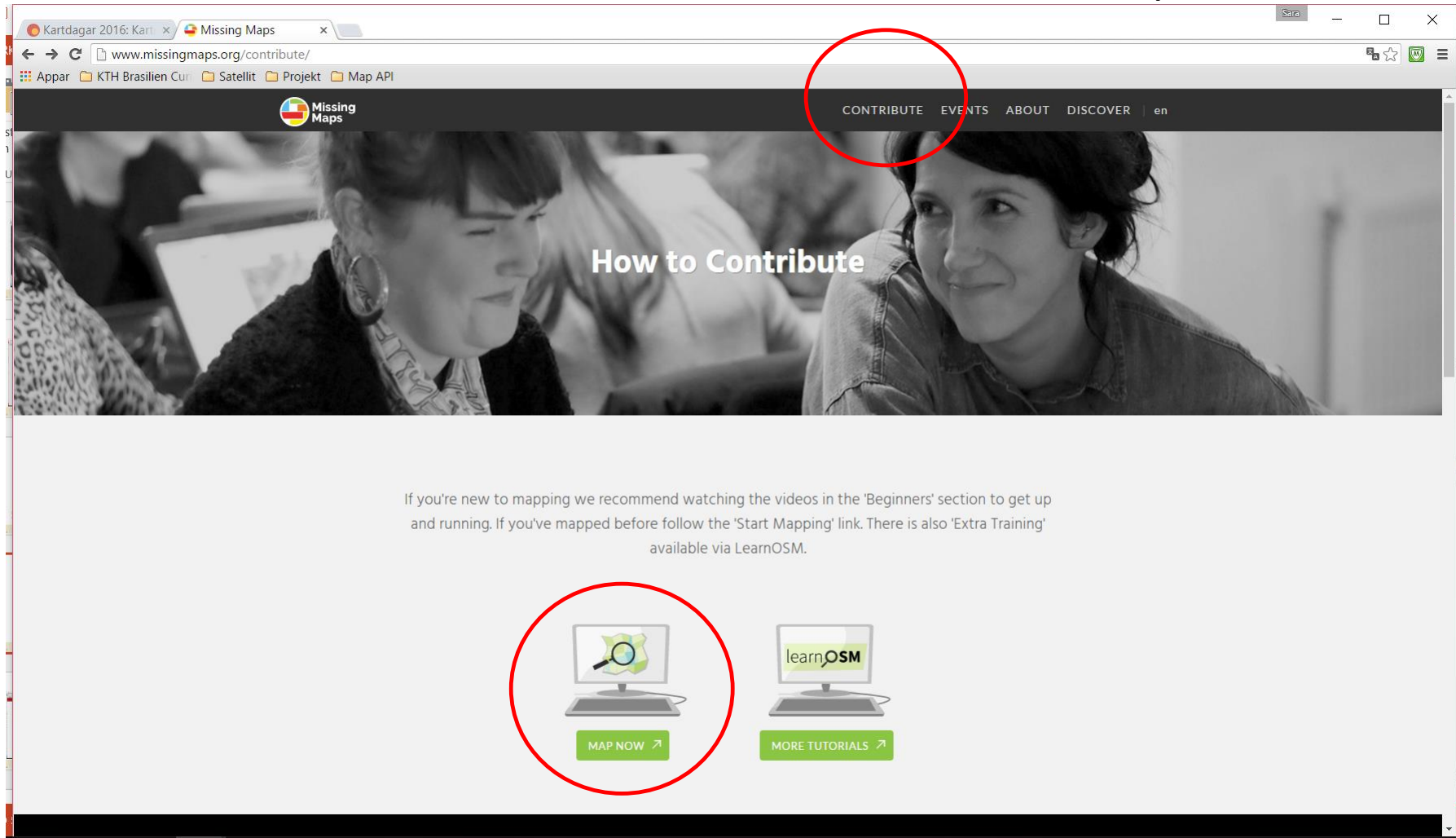
The screenshot shows the OpenStreetMap interface. The browser address bar displays the URL www.openstreetmap.org/node/1446170107. The page title is "Nod: Gavlerinken Arena Resturang (1446170107)". The left sidebar contains metadata for the node, including its edit history and a table of tags. The main map area shows the location of the restaurant in Gavlerinken, Sweden. A red circle highlights the "Skapa ett konto" button in the top right corner of the page.

Taggar	
addr:city	Gävle
addr:country	SE
addr:housename	Lärlerol Arena
addr:housenumber	7
addr:postcode	808 33
addr:street	Idrottsvägen 7
alt_name	Lärlerolen
amenity	restaurant
cuisine	internadional
int_name	Lärlerol Arena Resturant
name	Gavlerinken Arena Resturang
old_name	Gavlerinken
website	www.brynas.se

Skapa konto med en mejladress du kommer åt. Du får ett mejl som måste bekräftas för att karteringen ska kunna börja!

www.missingmaps.org

Contribute & Map now



Projekt 1836 – Sierra Leone

The screenshot shows the HOT Tasking Manager interface. At the top, there are browser tabs for 'Kartdagar 2016: Kart', 'HOT Tasking Manager', and another 'HOT Tasking Manager'. The address bar shows 'tasks.hotosm.org/?sort_by=priority&direction=asc&search=missing+maps'. The page header includes 'HOT Tasking Manager', 'About', 'English', and 'login to OpenStreetMap'. The main content area is titled 'Projects' and features a search bar with 'missing maps' and a sort dropdown set to 'High priority first'. Two project cards are visible:

- #1772 Missing Maps: Chobe District, Botswana - Clinton Health Access Initiative**
 - Author: **Missing Maps**
 - Requesting Organization: **Clinton Health Access Initiative**
 - Priority: **Medium**

The National Malaria Programme in Botswana and the Clinton Health Access Initiative are working with the Missing Maps team to comprehensively build a footprint map to aid upcoming malaria control and elimination field work in 2016, as part of a final push at the total elimination of malaria. Botswana is well-positioned to be one of the first countries in southern Africa to eliminate malaria in the next few years. In 2015, Botswana reported 276 cases of malaria countrywide, a number that reduced from a staggering 8,056 in 2000 thanks to the scale-up of effective interventions and surveillance in the communities.

Created by [Giblet](#) - Updated 6 minutes ago - Priority: medium
- #1758 Missing Maps Benin**
 - Author: **Missing Maps**
 - Requesting organization: **Netherlands Red Cross**
 - Priority: **Medium**

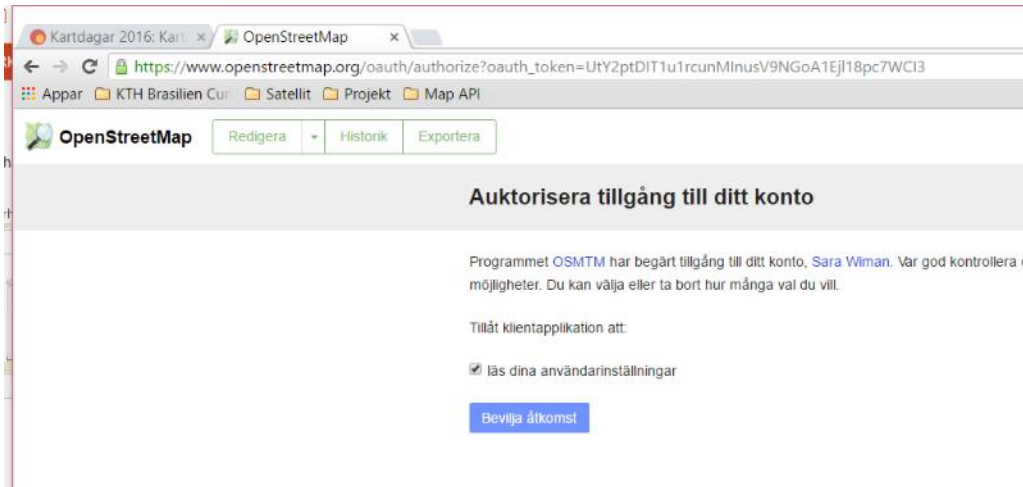
The Netherlands Red Cross is supporting Croix Rouge Benin to decrease the number of children under 5 suffering from waterborne and oro-fecal diseases in the boroughs of Kessounou and Zoungamé in Ouémé, Benin. One of the activities to achieve this is to perform field assessments that identify vulnerable people. Detailed maps of the project area are vital to properly undertake the assessment.

The Netherlands Red Cross will also start investing in a local OSM / HOT community in Benin and is seeking opportunities to provide the necessary training and resources where needed.

The Missing Maps project aims to map the most vulnerable places in the world (affected by humanitarian crises: disease epidemics, conflict, natural disasters, poverty, environmental crises). Building on HOT's disaster preparedness projects, the Missing Maps tasks facilitate pre-emptive mapping of priority countries to better facilitate disaster response, medical activities and resource allocation when crises occur.

Created by [Maarten van der Veen](#) - Updated about 10 hours ago - Priority: medium

www.missingmaps.org





Kartdagur 2016: Kart... HOT Tasking Manag... HOT Tasking Manag... Ny filk

tasks.hotasm.org/project/1837#task/71

Appar KTH Brasilien Cur Satellit Projekt Map API

HOT Tasking Manager About English Sara Wiman

#1837 - Missing Maps: Neya Chiefdom, Sierra Leone (Residential areas)

Description Instructions **Contribute** Activity Stats

Task #71

[Start mapping](#)

Leave a comment

Comment

Unlocked
about a minute ago

Locked by Sara Wiman
6 minutes ago

OSM changesets | [overpass-turbo](#)

5 km
3 mi

Leaflet | Map data © OpenStreetMap contributors

Kartdagar 2016: Kart... x HOT Tasking Manag... x Ny filik x

tasks.hotosm.org/project/1837#task/75

Appar KTH Brasilien Cur Satellit Projekt Map API

HOT Tasking Manager About English Sara Wiman

#1837 - Missing Maps: Neya Chiefdom, Sierra Leone (Residential areas)

Description Instructions **Contribute** Activity Stats

Task #75

[Start mapping](#)

Leave a comment

Comment

Nothing has happened yet.

OSM changesets | [overpass-lurbo](#)

Cur. worked on (1)
 Invalidated
 Done
 Validated

1 km
1 mi

Leaflet | Map data © OpenStreetMap contributors

Kartdagar 2016: Kart... x HOT Tasking Manag... x Ny filik x

tasks.hotosm.org/project/1837#task/331

Appar KTH Brasilien Cur Satellit Projekt Map API

HOT Tasking Manager About English Sara Wiman

#1837 - Missing Maps: Neya Chiefdom, Sierra Leone (Residential areas)

Description Instructions **Contribute** Activity Stats

Task #331

[Start mapping](#)

Leave a comment

Comment

Nothing has happened yet.

OSM changesets | [overpass-lurbo](#)

Cur. worked on (1)
 Invalidated
 Done
 Validated

1 km
1 mi

Leaflet | Map data © OpenStreetMap contributors

Vad ska vi kartera?

1. Avgränsningar av bebyggda områden

>= 3 byggnader karteras som "Residential area"
Vi kör hela området och

Kartdagar 2016: Kart x HOT Tasking Manage x

tasks.hotosm.org/project/1757#task/71

Appar KTH Brasilien Cur

Edit with

About English Sara Wiman

Description Instructions

Task #71

Locked by you. Stop mapping

Tip: Download the following files to see the current task boundaries.

Leave a comment

Stop mapping Mark task as done

Locked by Sara Wiman less than a minute ago

Unlocked 3 days ago

Locked by danjoseph 3 days ago

OSM changesets | overpass-turbo

JOSM
ID editor
Potlatch 2
Walking Papers
Field Papers

Daru

Mitaba

Bawata

Kotuma

jopima

Pendembu

Vihun

Cur. worked on (1)
Invalidated
Done
Validated

3 km
2 mi

Leaflet | Map data © OpenStreetMap contributors

GEOGRAFISKA INFORMATIONSBYRÅN

